



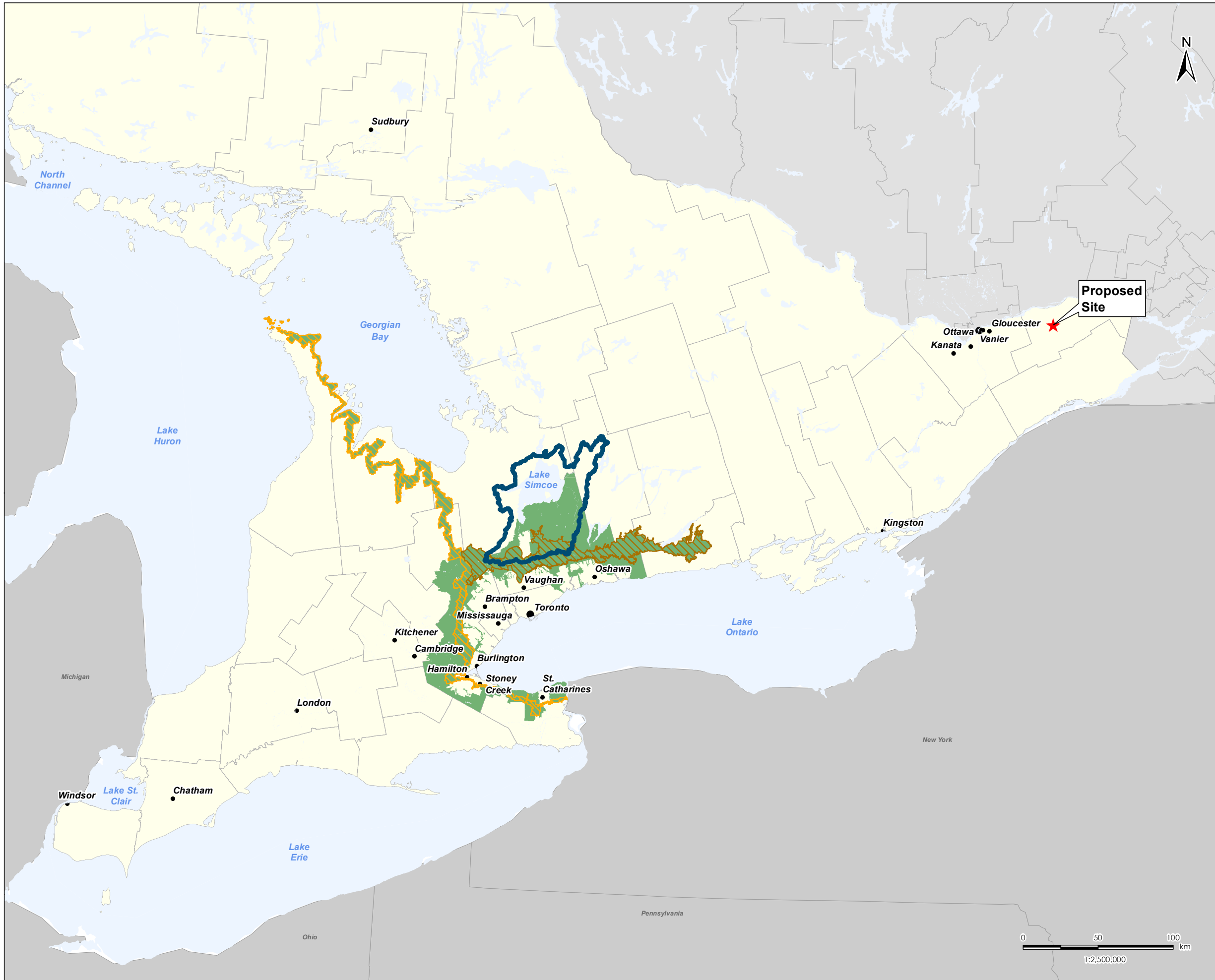


Legend

- ★ Proposed Site
-  Niagara Escarpment Commission (NEC)
-  Oak Ridges Moraine (ORM)
-  Greenbelt Boundary
-  Lake Simcoe Watershed Boundary



Proposed Site

Notes

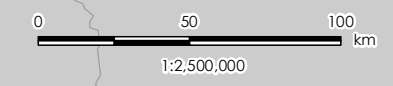
1. Coordinate System: NAD 1983 UTM Zone 18N
2. Base features produced under license with the Ontario Ministry of Natural Resources and Forestry © Queen's Printer for Ontario, 2015.

June 2015
160960978

Qualified Applicant
EDF EN Canada Development Inc.
Registered Proponent
Pendleton Energy Centre Limited Partnership
Project Name
Pendleton Solar Energy Centre

Figure No.
3

Title
**Site Considerations:
Approved Plan Areas**



\\Ca1215401\work_group\01609\Active\160950781\planning\drawing_MXD\Pendleton\APC\Report_Figures\Site_Considerations\160950781_Fig03_Pendleton_Site_Considerations_Approved_Plan_Areas.mxd
 Revised: 2015-04-18 By: sallen